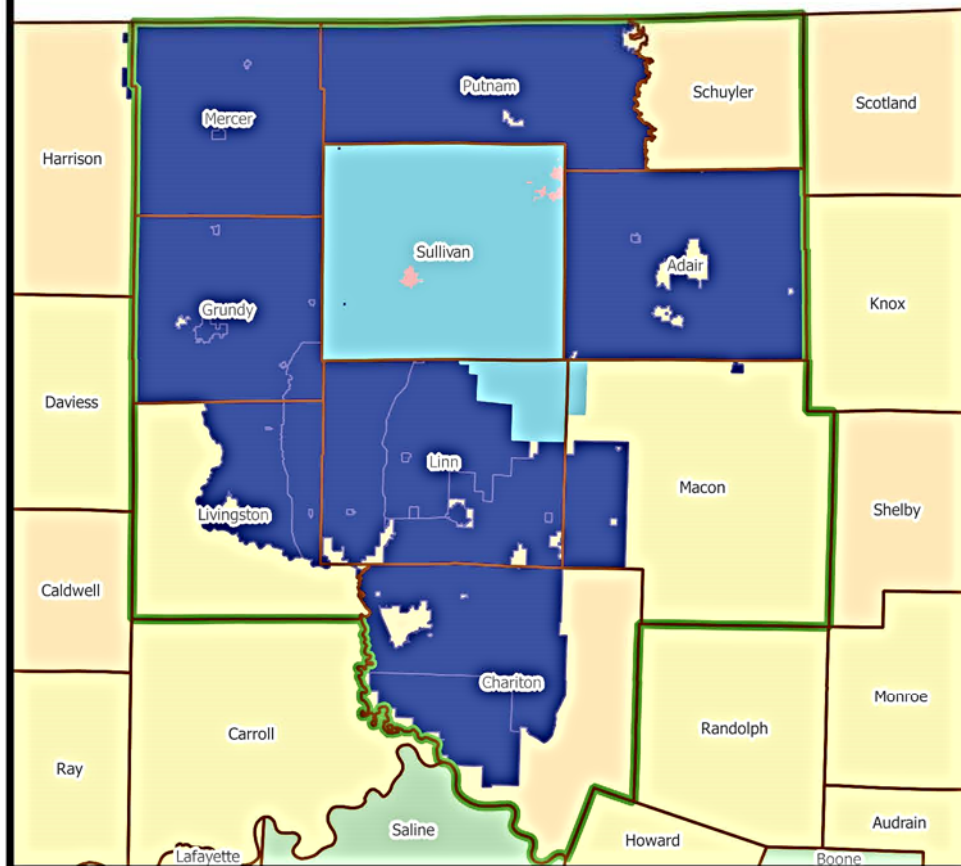
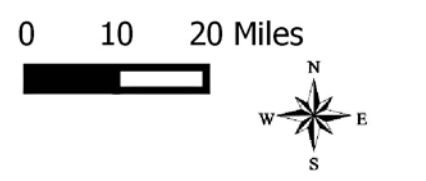


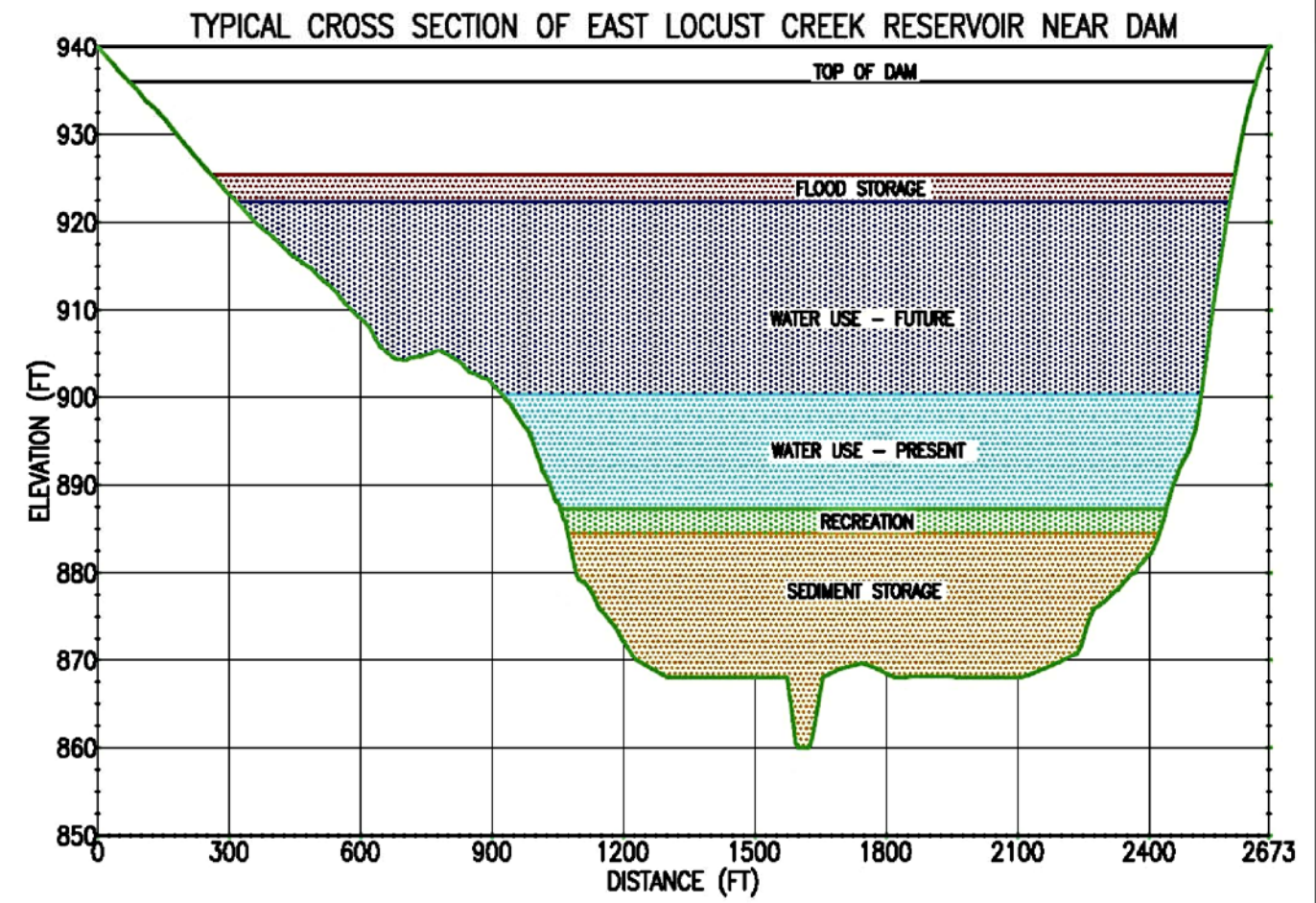
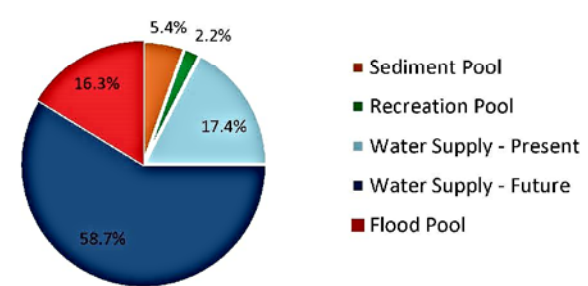
East Locust Creek Reservoir Proposed Water Allocation



- ★ East Locust Creek Reservoir
 - NCMRWC Current Service Area
 - Potential Water Users (DNR 2004)
 - NCMRWC 10 County Service Area
- 2014 Water Census community summary



Water Resource Allocations
(by Volume % of Flood Pool Elevation)



Proposed East Locust Creek Reservoir Water Uses						
Level	Elevation (ft)	Surface Area (ac)	Incremental Surface Area (ac)	Volume Below (ac-ft)	Incremental Volume (ac-ft)	% of Total Pool Volume Below Flood Pool
Sediment Pool	884.5	431	431	3,500	3,500	5.4%
Recreation Pool	887.3	534	103	4,900	1,400	2.2%
Water Supply - Present	900.3	1,114	1,011	16,125	11,225	17.4%
Water Supply - Future	922.3	2,329	1,318	54,009	37,884	58.7%
Flood Pool	925.43	2,556	1,238	64,498	10,489	16.3%

DRAFT

East Locust Creek Reservoir
Proposed Water Allocation

Print Date: 03-13-2015 Job Num: 10144.01

NORTH CENTRAL MISSOURI
Regional Water Commission

ALLSTATE
CONSULTANTS
COLUMBIA (573) 525-8799
&
MARCELINE (660) 376-2941
www.allstateconsultants.net
ENGINEERING • PLANNING • SURVEYING